

**SALES EXHIBIT**

THIS DOCUMENT IS PRELIMINARY IN NATURE  
AND IS NOT A FINAL, SIGNED AND SEALED DOCUMENT

Delbert W. Converse, P.L.S. 1262

Date of Certification

### LEGAL DESCRIPTION

The East Half and the Northwest Quarter of Section 29, Township 12 North, Range 19 W.I.M., Custer County, Oklahoma.


















































GENERAL SURVEY NOTES:

- The Basis of Bearing for this survey is \_\_\_\_\_.
- No utility location or connections are shown.
- All locations shown hereon are those obtainable by surface evidence only, unless otherwise shown.
- This drawing is protected by applicable copyright laws and any reuse without the authors express consent is unlawful.
- The original signature is blue ink and a red seal.
- ***This survey was prepared for the exclusive use of the client(s) and does not extend to any unnamed person(s) without express recertification by surveyor naming said person(s).***

**Mission Statement:** To provide prompt technical solutions for your surveying and engineering services.

**IF THE SEAL IS NOT IN RED INK AND THE SIGNATURE IS NOT IN BLUE INK THEN THIS COPY IS IN VIOLATION OF COPYRIGHT LAWS.**

### SURVEY LEGEND

	AIR VALVE (BLOW-OFF VALVE)		TR
	HANDICAP PARKING		TG
	BUSH		W
	STOCKADE FENCE		ST
	CHAINLINK FENCE		UT
	BARBED WIRE FENCE		SS
	EM (ELECTRIC METER)		G
	ELECTRIC MANHOLE		OHE
	FIRE HYDRANT		UGE
	CLEAN OUT		
	GAS METER		RCP
	GAS VALVE		RCB
	GUY WIRE		CGMP
	IRON ROD (SET)		R/W
	IRON ROD (FOUND)		P/L
	LIGHT POLE		IP
	MAIL BOX		A/E
	SANITARY SEWER MANHOLE		U/E
	STORM SEWER MANHOLE		D/E
	TELEPHONE MANHOLE		D & U/E
	STORM SEWER INLET		B/L
	POWER POLE		
	GP (GUARD POST)		WM
	SIGN		WV
	TRAFFIC SIGNAL		



## ONE CALL UTILITY LOCATION NUMBER

840-5032  
1-800-522-6543

43 This number is to be used for information on the location of all underground utilities. Contact this number and other numbers specified in the plans prior to any excavation.

SECTION 29, TOWNSHIP 12 NORTH, RANGE 19 WEST, I.M.  
CUSTER COUNTY, OKLAHOMA



---

Converse Surveying and Engineering Inc

3701 Lonetree Dr.  
Edmond, OK. 73025  
Phone: 405-826-1355  
Fax: 405-562-3387  
E-Mail:  
eoklahoma@gmail.com  
Certificate of Authorization  
No. 2977  
Expires June 30, 2018

CLIENT - FRIESEN		Revisions		
		No.	Date	Description
DRAWN BY	DTC			
CHECKED BY	DWC			
DATE	6/5/2017			
SURVEY NUMBER	A-05092017A			

Copyrighted © 2017 Converse Surveying & Engineering Inc. All rights reserved.