

SALES EXHIBIT

I, Delbert W. Converse, Licensed Professional Surveyor No. 1262 in the State of Oklahoma, do hereby certify to Gary Friesen that I have made a survey under my direct supervision of the following described property to the best of my knowledge and belief and further certify that is a true and correct Plat of Survey that meets the minimum standards for the practice of land surveying.

THIS DOCUMENT IS PRELIMINARY IN NATURE
AND IS NOT A FINAL, SIGNED AND SEALED DOCUMENT

Delbert W. Converse, P.L.S. 1262 Date of Certification

LEGAL DESCRIPTION

The West Half and the West Half of the Southeast Quarter of Section 28, Township 12 North, Range 19 W.I.M., Custer County, Oklahoma.


























GENERAL SURVEY NOTES:

- The Basis of Bearing for this survey is.
- No utility location or connections are shown.
- All locations shown hereon are those obtainable by surface evidence only, unless otherwise shown.
- This drawing is protected by applicable copyright laws and any reuse without the authors express consent is unlawful.
- The original signature is blue ink and a red seal.
- This survey was prepared for the exclusive use of the client(s) and does not extend to any unnamed person(s) without express recertification by surveyor naming said person(s).

Mission Statement: To provide prompt technical solutions for your surveying and engineering services.

IF THE SEAL IS NOT IN RED INK AND THE SIGNATURE IS NOT IN BLUE INK THEN THIS COPY IS IN VIOLATION OF COPYRIGHT LAWS.

SURVEY LEGEND

	AIR VALVE(BLOW-OFF VALVE)	TOP OF RIM	TR
	HANDICAP PARKING	TOP OF GRATE	TG
	BUSH	UNDERGROUND WATER	W
	STOCKADE FENCE	UNDERGROUND STORM SEWER	ST
	CHAINLINK FENCE	UNDERGROUND TELEPHONE CABLE	UGT
	BARBED WIRE FENCE	UNDERGROUND SANITARY SEWER	SS
	EM (ELECTRIC METER)	UNDERGROUND GAS	G
	ELECTRIC MANHOLE	OVERHEAD ELECTRIC CABLE	OHE
	FIRE HYDRANT	UNDERGROUND ELECTRIC CABLE	UGE
	CLEAN OUT	CORRESPONDING NOTES	1
	GAS METER	REINFORCED CONCRETE PIPE	RCP
	GAS VALVE	REINFORCED CONCRETE BOX	RCB
	GUY WIRE	CORRUGATED GALVANIZED METAL PIPE	COMP
	IRON ROD (SET)	RIGHT-OF-WAY	R/W
	IRON ROD (FOUND)	PROPERTY LINE	P/L
	LIGHT POLE	IRON ROD	IP
	MAIL BOX	ACCESS EASEMENT	A/E
	SANITARY SEWER MANHOLE	UTILITY EASEMENT	U/E
	STORM SEWER MANHOLE	DRAINAGE EASEMENT	D/E
	TELEPHONE MANHOLE	DRAINAGE & UTILITY EASEMENT	D & U/E
	STORM SEWER INLET	BUILDING LIMIT LINE	B/L
	POWER POLE	RISER	
	GP (GUARD POST)	WATER METER	WM
	SIGN	WATER VALVE	WV
	TRAFFIC SIGNAL		

ONE CALL UTILITY LOCATION NUMBER

840-5032 This number is to be used for information on the location of all underground utilities. Contact this number and other numbers specified in the plans prior to any excavation.
1-800-522-6543

SECTION 28, TOWNSHIP 12 NORTH, RANGE 19 WEST, I.M.
CUSTER COUNTY, OKLAHOMA



CSE
Converse Surveying and Engineering Inc

3701 Lonetree Dr.
Edmond, OK. 73025
Phone: 405-826-1355
Fax: 405-562-3387
E-Mail: cseoklahoma@gmail.com
Certificate of Authorization
No. 2977
Expires June 30, 2018

CLIENT - FRIESEN		Revisions		
		No.	Date	Description
DRAWN BY	DTC			
CHECKED BY	DWC			
DATE	6/5/2017			
SURVEY NUMBER	A-05092017A			

Copyrighted © 2017 Converse Surveying & Engineering Inc. All rights reserved.